

Narborough Library Profile

September 2015

Narborough Library

At the time of the 2011 Census, the population of the Narborough library catchment* was 9,601; of which, 9,241 (96 percent) were white and 360 (4 percent) were non-white. There were 2,061 residents under the age of 18 (21 percent), and 1,653 residents aged 65 and over (17 percent). Areas within the catchment with high numbers of 65 plus residents were located in Narborough and Littlethorpe as well as the area to the south of the Foxhunter roundabout and to the west of Cosby, along Croft Road.

The table below shows the complete population breakdown of the catchment by age;

| Age | Persons | Percent |
|----------|---------|---------|
| 0 to 4 | 520 | 5.4 |
| 5 to 11 | 765 | 8.0 |
| 12 to 17 | 776 | 8.1 |
| 18 to 29 | 1,178 | 12.3 |
| 30 to 49 | 2,845 | 29.6 |
| 50 to 64 | 1,864 | 19.4 |
| 65 to 74 | 922 | 9.6 |
| 75 to 84 | 546 | 5.7 |
| 85+ | 185 | 1.9 |

Source: ONS

There were 1,517 people (19 percent) of working age in the area with no qualifications, 2,451 (31 percent) with Level 1 or 2 qualifications and 3,128 (40 percent) with Level 3 qualifications or above. There were 5,357 economically active people of working age in the library catchment; of which 170 were unemployed and 220 were full-time students. There were 20 households (0.5 percent) in the library catchment where no member of the household spoke English as a main language.

In 2011, there were 1,094 single person households in the catchment, 409 households aged 65 and over and 357 lone parent households. Of the 2,933 families in the area, 1,690 (58 percent) had no dependent children, 579 (20 percent) had one dependent child, 521 (18 percent) had two dependent children while 143 (5 percent) had three or more dependent children. In total, there were 2,093 dependent children in the library catchment.

Of the 4,051 households in the area, 2,191 (54 percent) were not deprived in any dimension, 1,249 (31 percent) were deprived in one dimension and 611 (15 percent) were deprived in two or more dimensions. These areas were located in and around the Blaby District Council offices and along Red Hill Avenue in Narborough as well as the Sycamore Way area of Littlethorpe and in Whetstone, to the west of High Street and Brook Street. No

LSOAs covering the catchment fall within the top 10 percent most deprived in the county.

There were 547 people (6 percent) in the library catchment whose day to day activities were limited a lot, 800 (8 percent) whose activities were limited a little and 8,254 (86) whose activities were not limited. There were 459 households (11 percent) without access to a car or van in 2011, 1,707 (42 percent) with access to one car or van while 1,885 households (47 percent) had access to more than one car or van. Areas with higher numbers of households without access to a car or van were located in the more central parts of Narborough, Littlethorpe and Whetstone while areas with higher numbers of multi-vehicle households could be found in the more peripheral parts of Narborough, the northern part of Cosby and south of the Foxhunter roundabout.

There were 6 communal establishments in the area in 2011, housing 57 people. There are currently 53 dwellings with outline planning permission in the catchment, no dwellings with detailed planning permission and eight dwellings under construction. There are 39 dwellings with outline planning permission to the south of Littlethorpe, and fourteen dwellings on the south west edge of Narborough. The eight dwellings under construction are located in the area north of Kind Edward Avenue in Narborough.

*The catchment is defined as the area covered by census output areas containing 80 percent of the library borrowers, by distance to the output area population centroid.

Further Links

ONS Neighbourhood Statistics

<http://neighbourhood.statistics.gov.uk/dissemination/LeadHome.do?m=0&s=1442245815519&enc=1&nsjs=true&nsck=false&nssvg=false&nswid=1280>

2011 Census Table Finder

https://www.nomisweb.co.uk/census/2011/data_finder

Monthly Unemployment Data

https://public.tableau.com/views/UnemploymentBulletin/HeadlineData?:embed=y&:display_count=no:showVizHome=no#

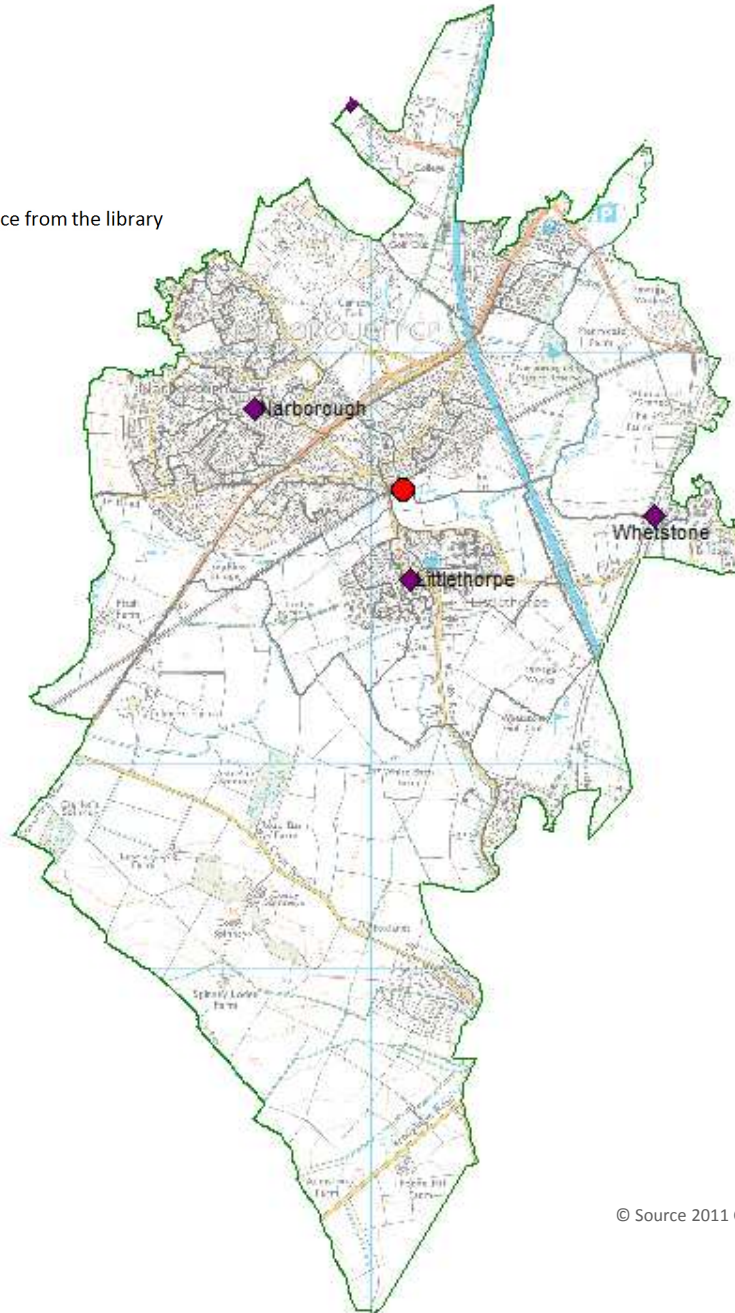
Disability Living Allowance by Disabling Condition <https://www.nomisweb.co.uk/query/construct/summary.asp?mode=construct&version=0&dataset=138>

Narborough Library

◆ Villages

● Library

Output area covering 80 percent of the borrowers by distance from the library



Produced by the Research & Insight Team, Leicestershire County Council.

© Source 2011 Census, Output Area Boundaries. Crown Copyright 2015. Crown Copyright material.

This map is reproduced with the permission of the Controller of HMSO.

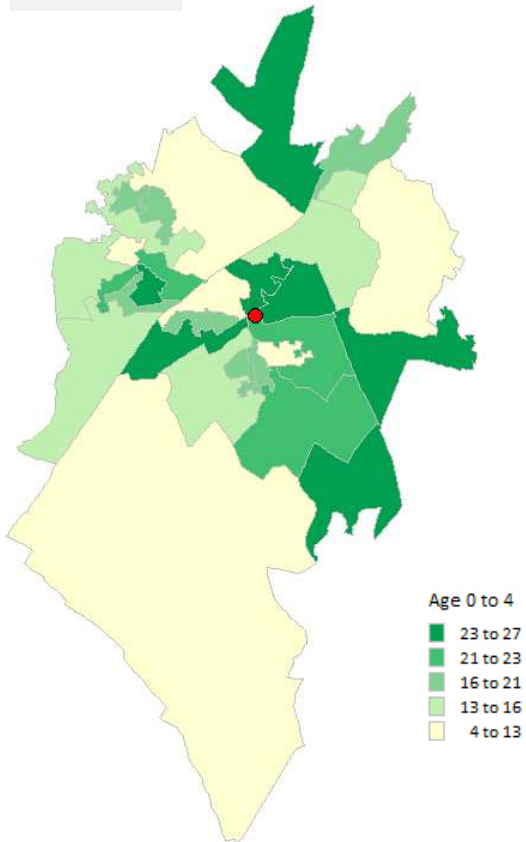
Population

Number of people - Age groups

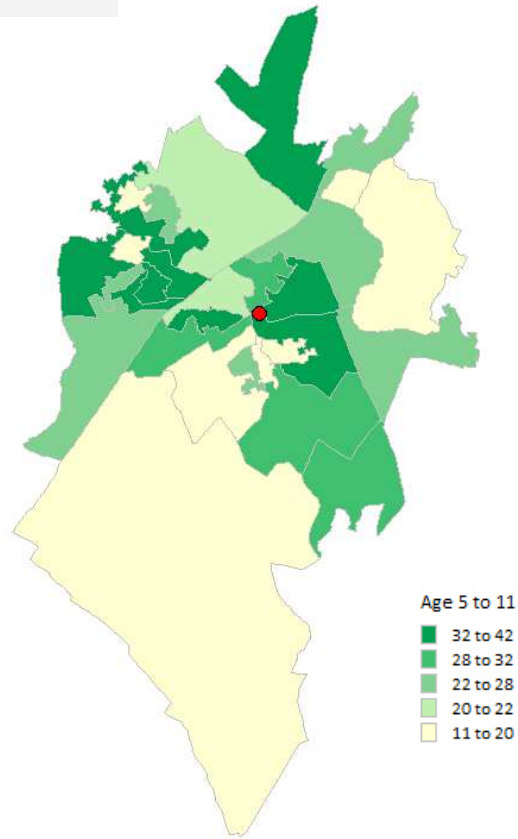
● Library

□ Output area covering 80 percent of the borrowers by distance from the library

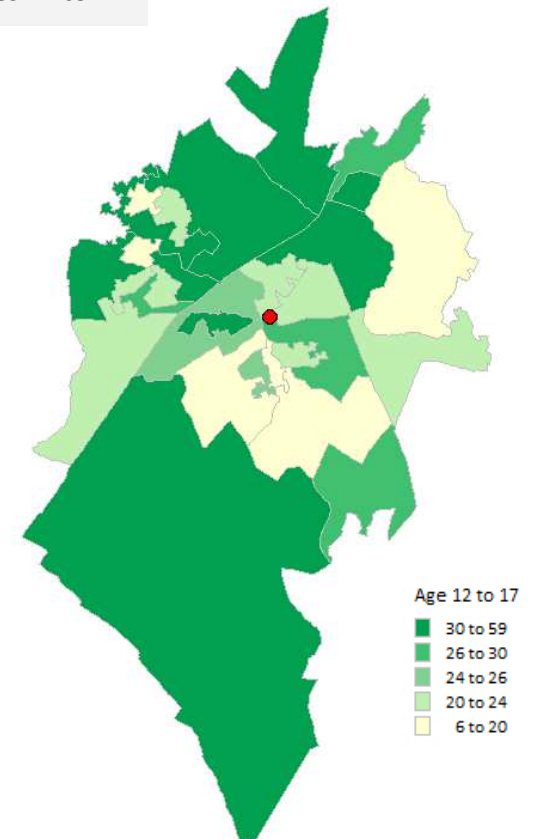
Ages 0 to 4



Ages 5 to 11



Ages 12 to 17



Data table: QS103EW - Age of single year - Persons

Source : ONS - Census 2011

Produced by the Research & Insight Team, Leicestershire County Council.

© Source 2011 Census, Output Area Boundaries. Crown Copyright 2015. Crown Copyright material.

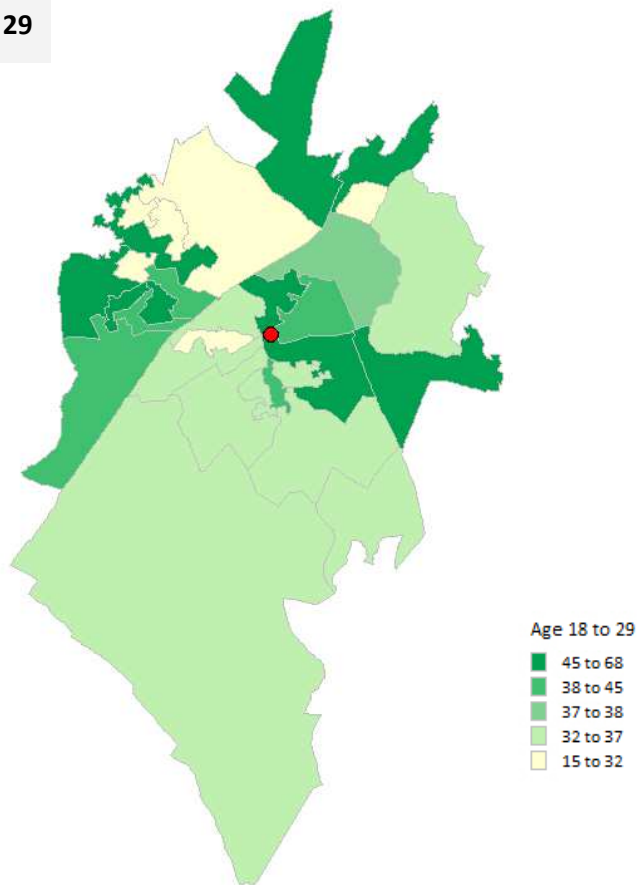
Population

Number of people - Age groups

● Library

□ Output area covering 80 percent of the borrowers by distance from the library

Ages 18 to 29



Ages 30 to 49

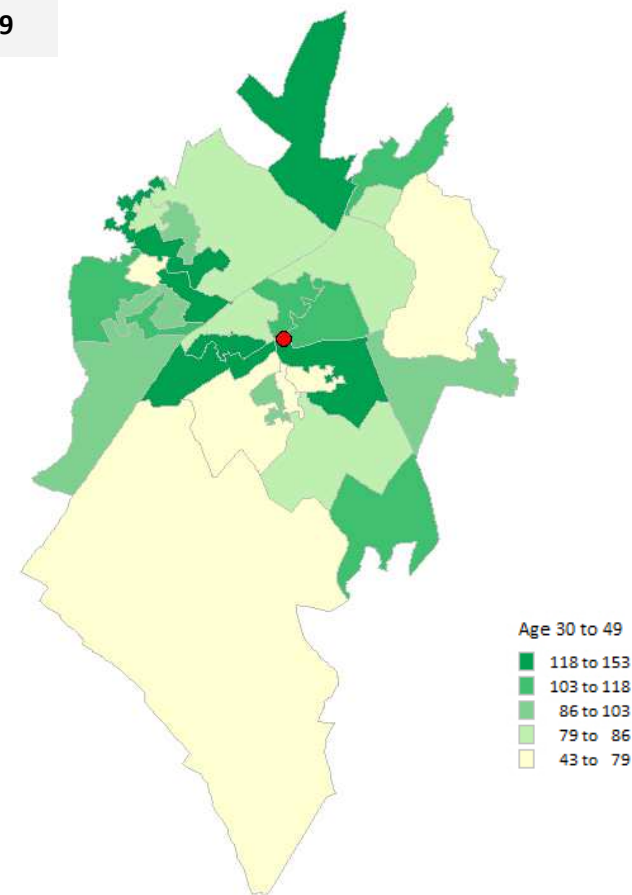


Table: QS103EW - Age of single year - Persons



Source : ONS - Census 2011

Produced by the Research & Insight Team, Leicestershire County Council.

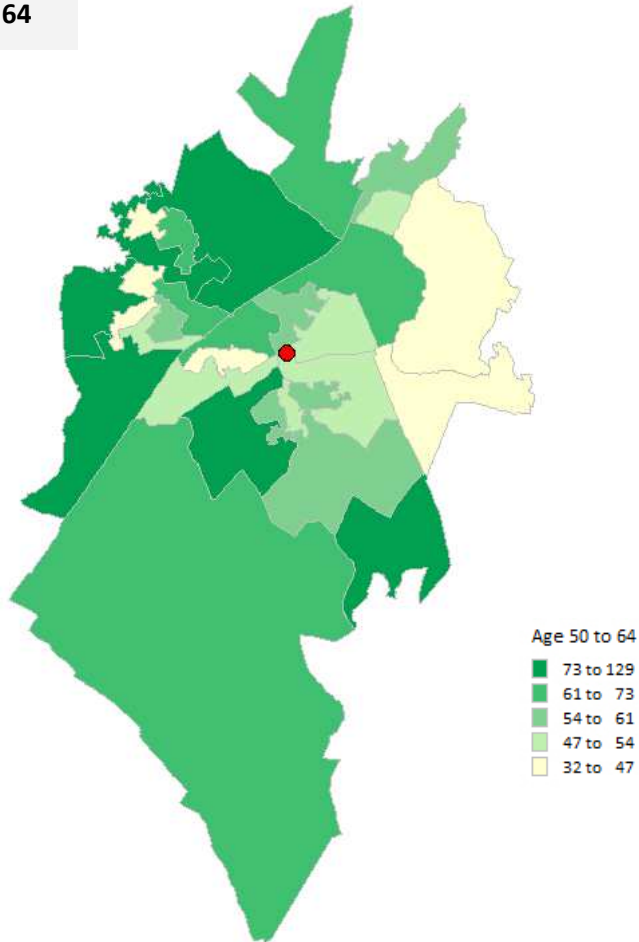
© Source 2011 Census, Output Area Boundaries. Crown Copyright 2015. Crown Copyright material.

Population

Number of people - Age groups

-  Library
-  Output area covering 80 percent of the borrowers by distance from the library

Ages 50 to 64



Ages 65 + and over

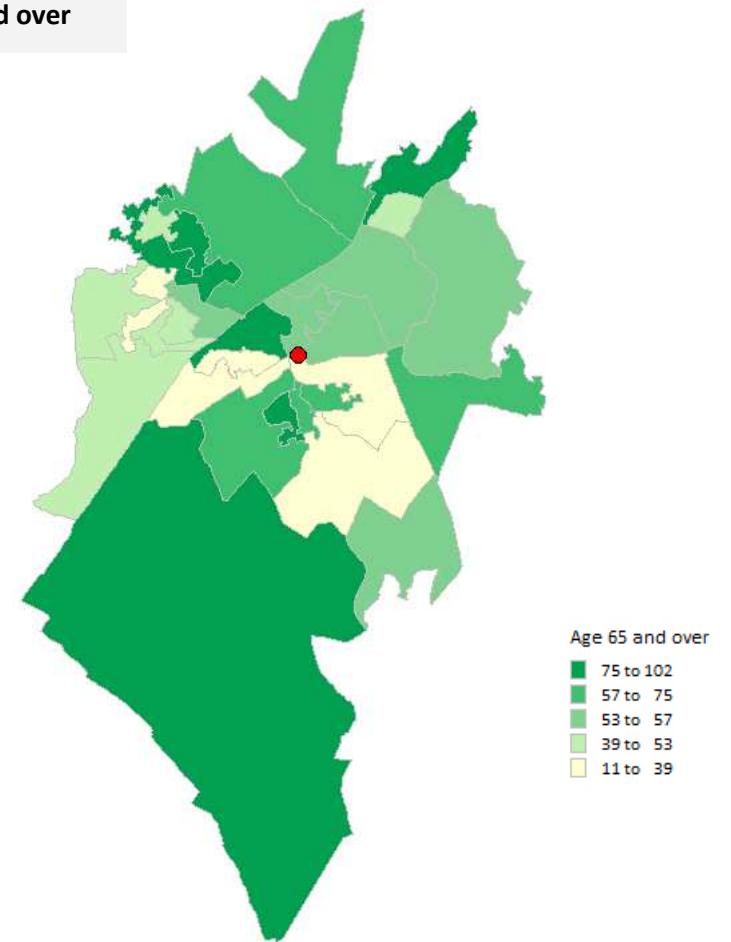


Table: QS103EW - Age of single year - Persons
Source : ONS - Census 2011

Produced by the Research & Insight Team, Leicestershire County Council.

© Source 2011 Census, Output Area Boundaries. Crown Copyright 2015. Crown Copyright material.

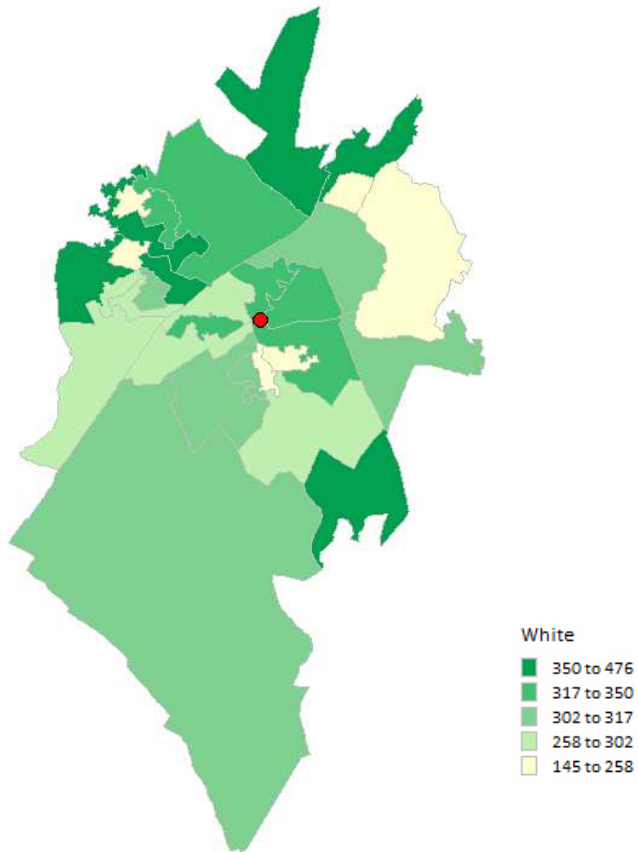
Ethnicity Group

Number of people - Ethnic groups

● Library

□ Output area covering 80 percent of the borrowers by distance from the library

Ethnic Group - White



Ethnic Group - Non - White

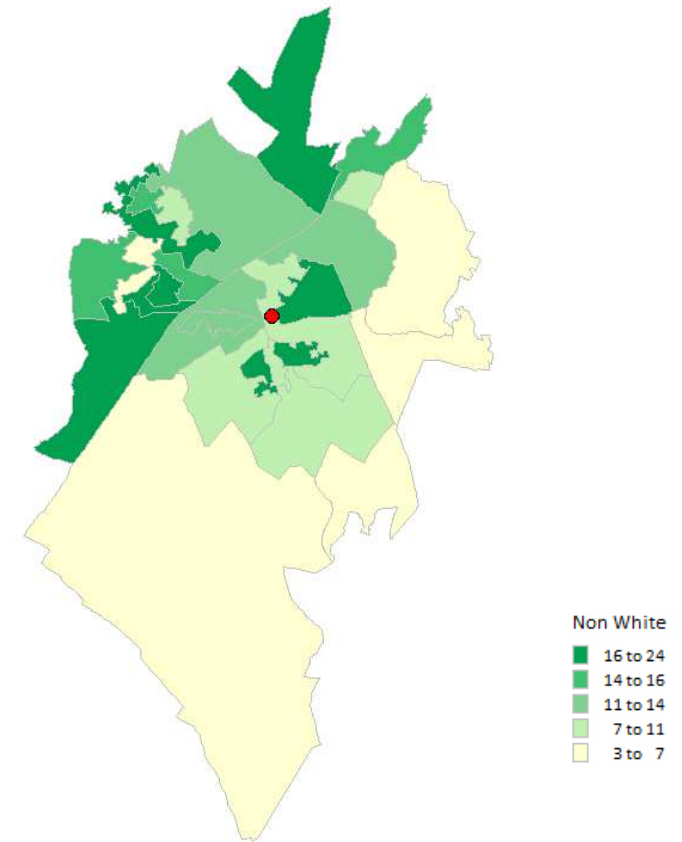


Table: KS201EW - Ethnic Group - Persons - All usual residents

Source : ONS - Census 2011

Produced by the Research & Insight Team, Leicestershire County Council.

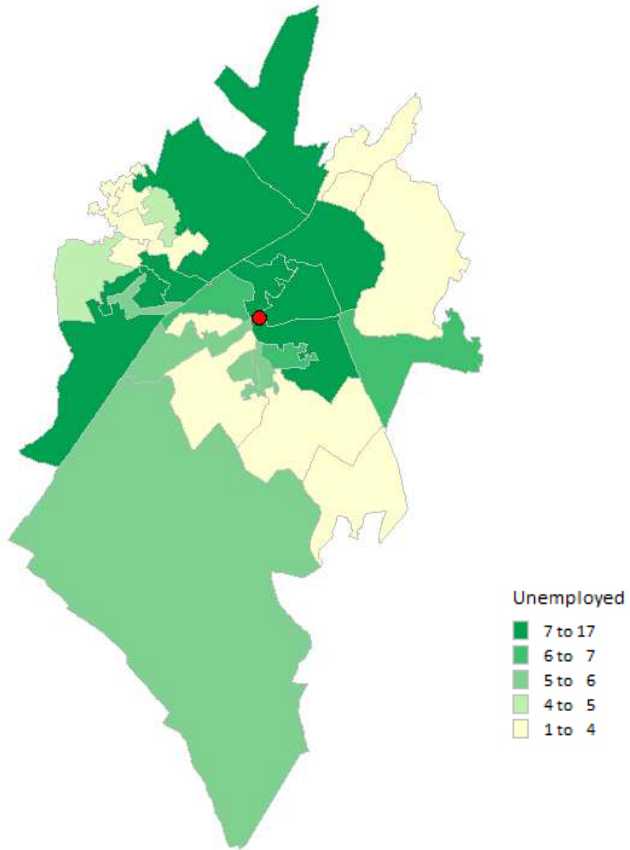
© Source 2011 Census, Output Area Boundaries. Crown Copyright 2015. Crown Copyright material.

Economic Activity

Number of people - Economic activity

- Library
- Output area covering 80 percent of the borrowers by distance from the library

Economically Active - Unemployed



Economically Active - Full-time Students

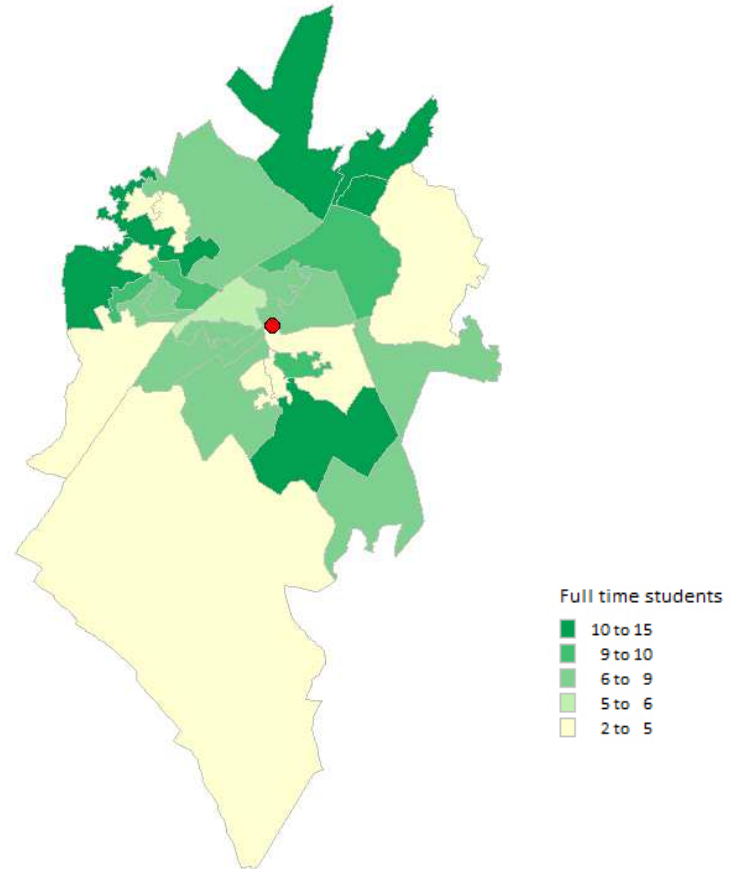


Table: QS601EW - Economic Activity - Persons - 16-74 residents
Source : ONS - Census 2011

Produced by the Research & Insight Team, Leicestershire County Council.

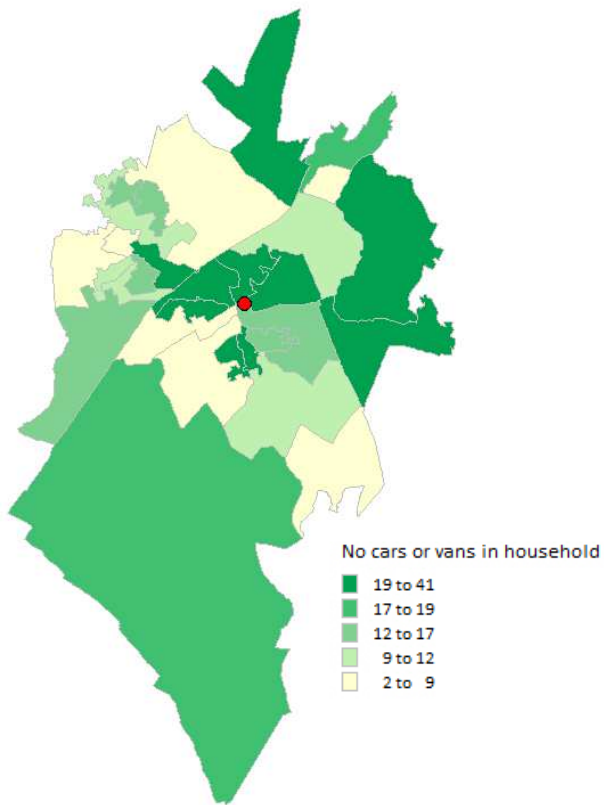
© Source 2011 Census, Output Area Boundaries. Crown Copyright 2015. Crown Copyright material.

Car or Van Availability

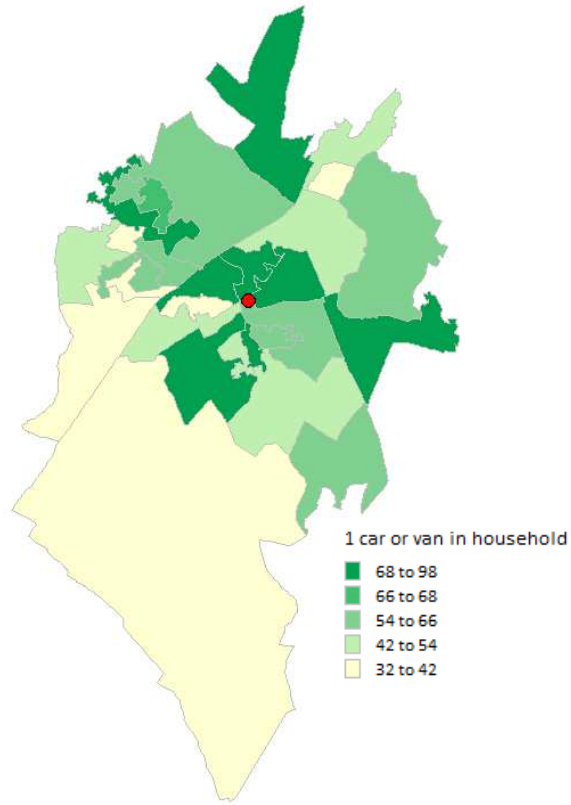
Number of households - Car or van availability

- Library
- Output area covering 80 percent of the borrowers by distance from the library

No Cars or Vans in Households



1 Car or Van in Households



More than 2 Cars or Vans in Households

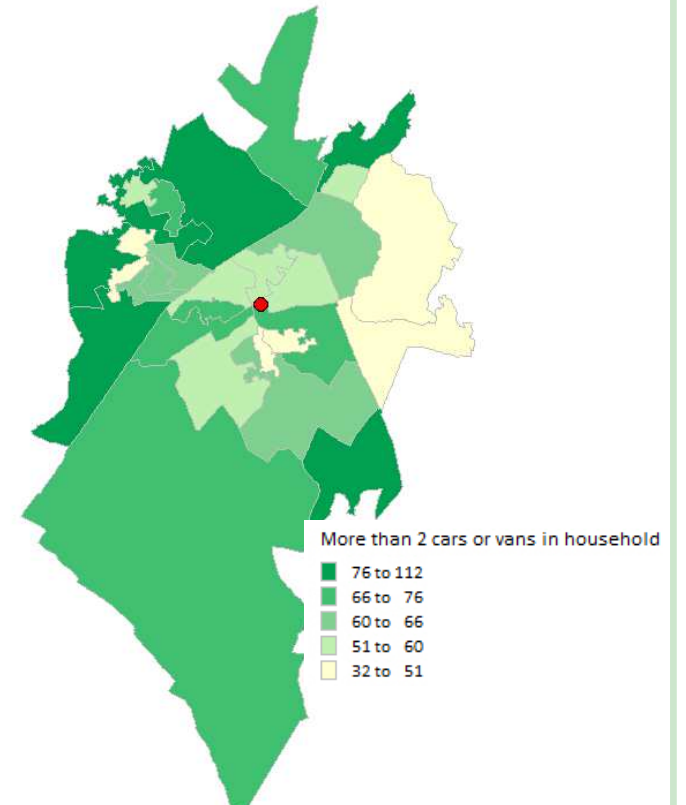


Table: KS404EW - Car or van availability - All households
Source : ONS - Census 2011

Produced by the Research & Insight Team, Leicestershire County Council.

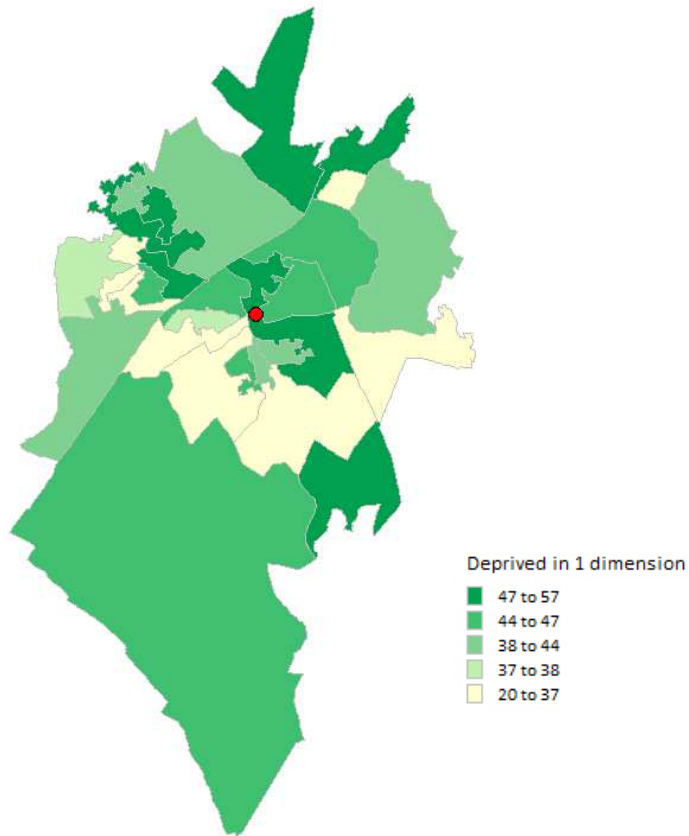
© Source 2011 Census, Output Area Boundaries. Crown Copyright 2015. Crown Copyright material.

Deprivation

Number of households - Deprivation dimension

- Library
- Output area covering 80 percent of the borrowers by distance from the library

Households deprived in one dimensions



Households deprived in more than 2 dimensions

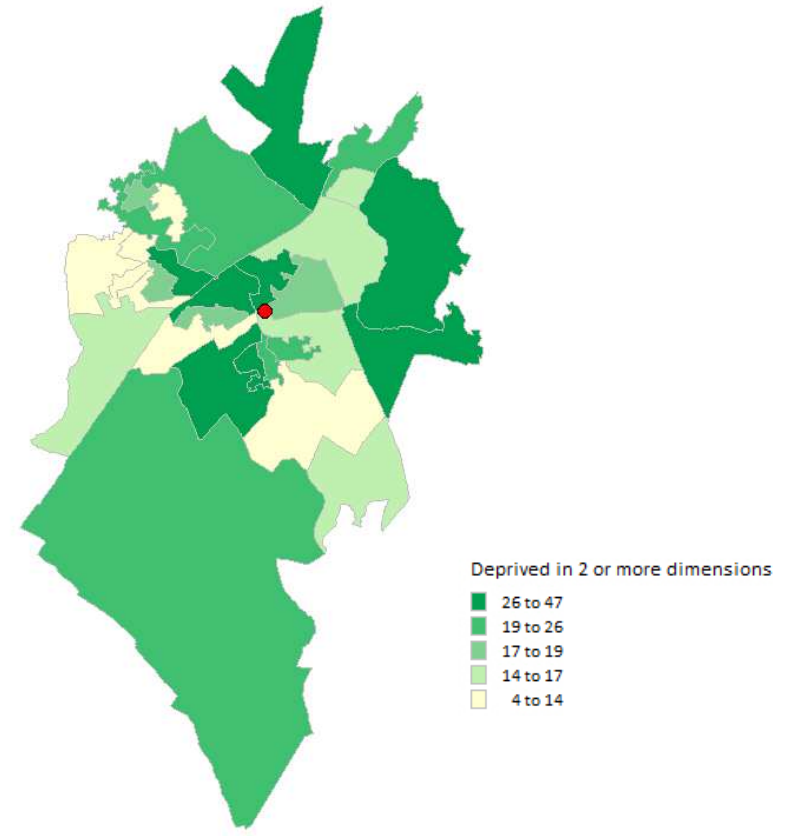


Table: QS119EW - Households by deprivation dimensions - All Households
Source : ONS - Census 2011

Produced by the Research & Insight Team, Leicestershire County Council.

© Source 2011 Census, Output Area Boundaries. Crown Copyright 2015. Crown Copyright material.

Communal Establishments

● Library

□ Output area covering 80 percent of the borrowers by distance from the library

All Communal Establishments

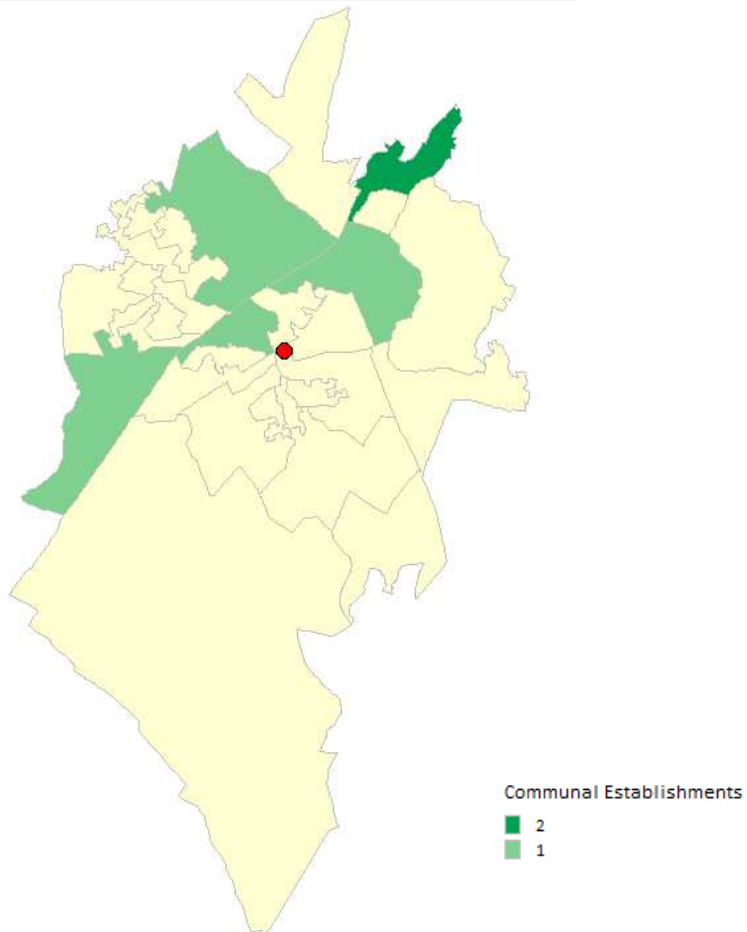


Table: KS405EW - Communal Establishments - Persons

Source : ONS - Census 2011

Produced by the Research & Insight Team, Leicestershire County Council.

© Source 2011 Census, Output Area Boundaries. Crown Copyright 2015. Crown Copyright material.

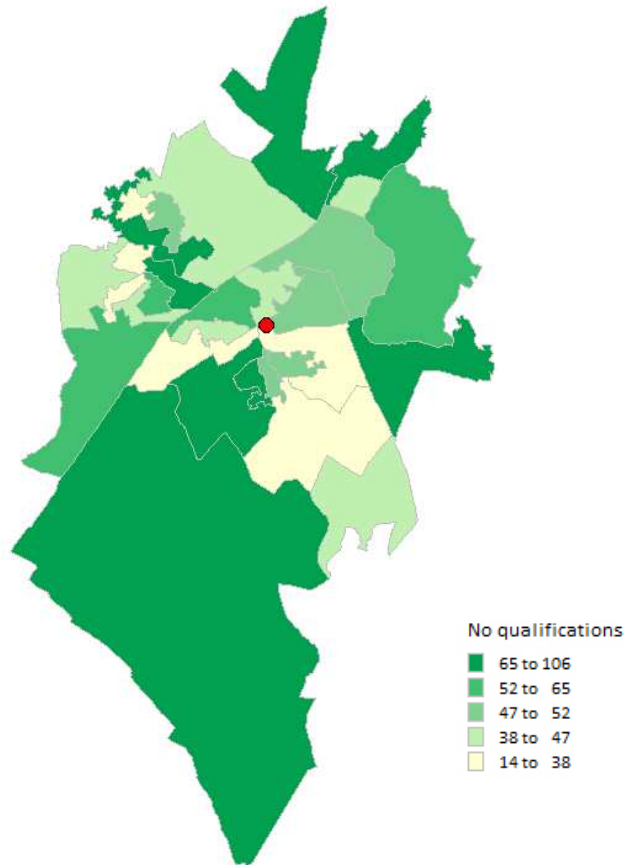
Qualifications

Number of people - Qualifications

● Library

□ Output area covering 80 percent of the borrowers by distance from the library

No qualifications



Apprenticeship

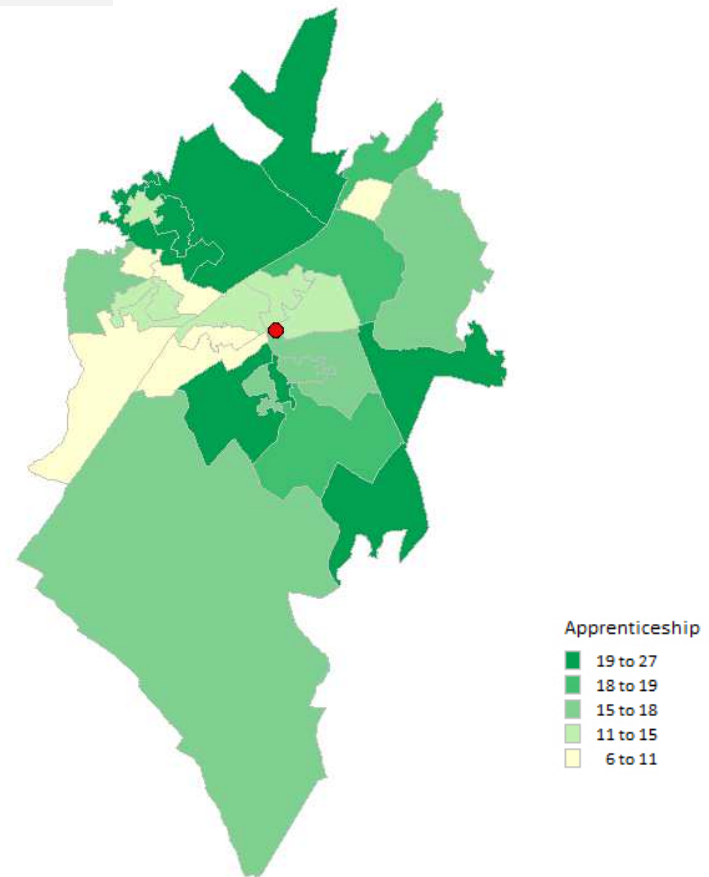


Table: QS502EW - Qualifications gained - Persons 16 & over

Source : ONS - Census 2011

Produced by the Research & Insight Team, Leicestershire County Council.

© Source 2011 Census, Output Area Boundaries. Crown Copyright 2015. Crown Copyright material.

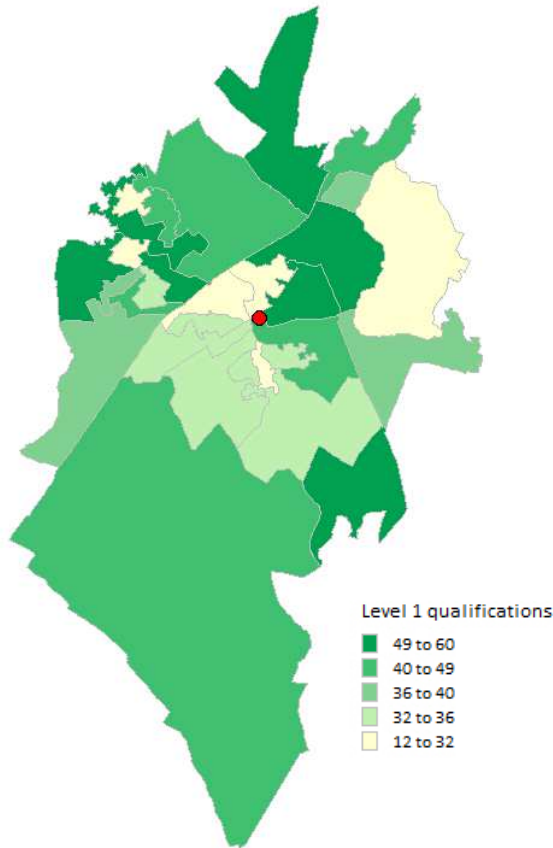
Qualifications

Number of people - Qualifications

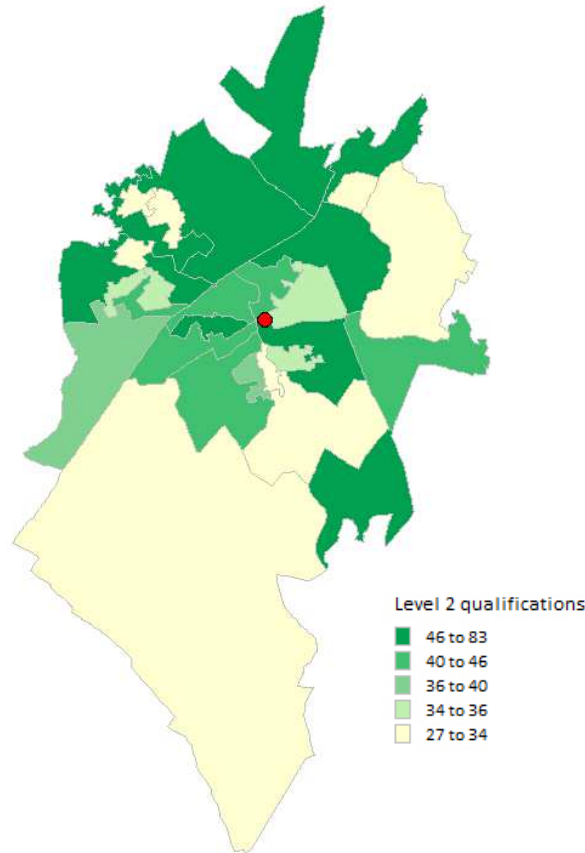
● Library

□ Output area covering 80 percent of the borrowers by distance from the library

Level 1 qualifications



Level 2 qualifications



Level 3 qualifications and above

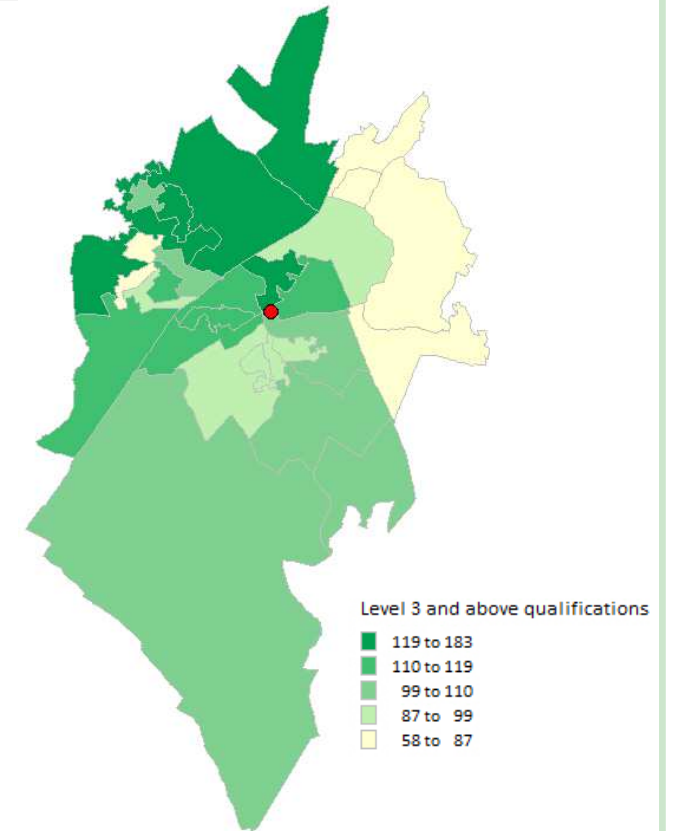


Table: QS502EW - Qualifications gained - Persons 16 & over

Source : ONS - Census 2011

Produced by the Research & Insight Team, Leicestershire County Council.

© Source 2011 Census, Output Area Boundaries. Crown Copyright 2015. Crown Copyright material.

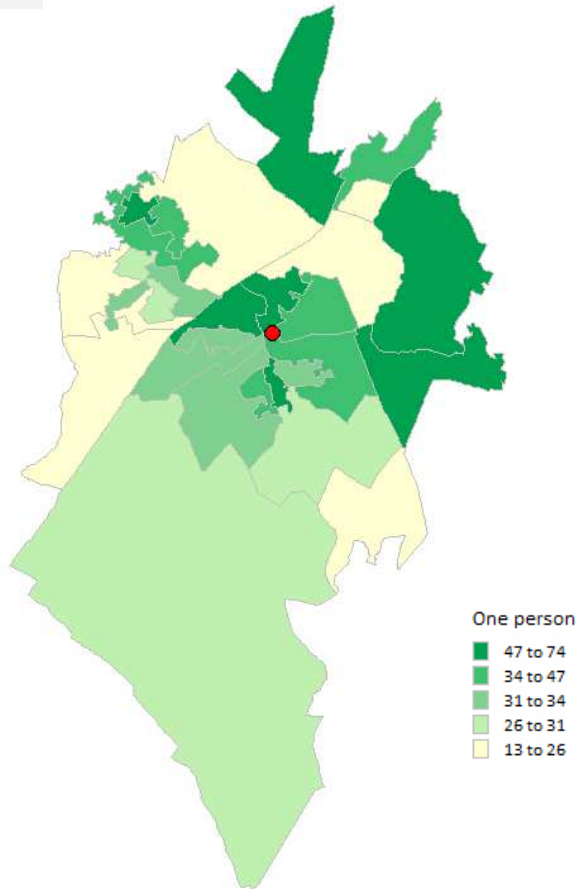
Household Composition - Household

Number of households - Household composition

● Library

□ Output area covering 80 percent of the borrowers by distance from the library

One Person



Cohabiting couple

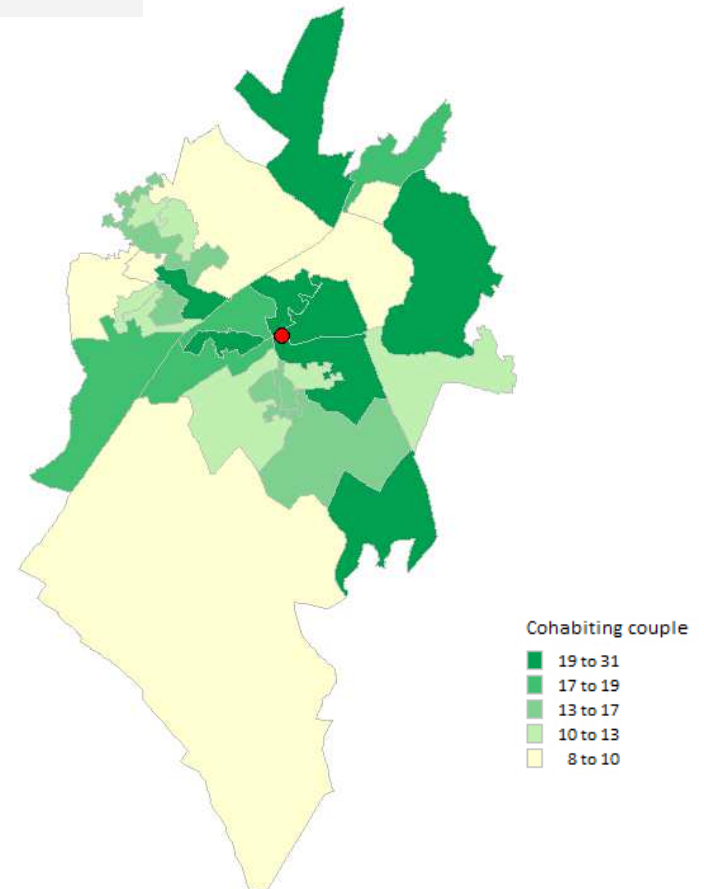


Table: QS113EW - Household composition - Households

Source : ONS - Census 2011

Produced by the Research & Insight Team, Leicestershire County Council.

© Source 2011 Census, Output Area Boundaries. Crown Copyright 2015. Crown Copyright material.

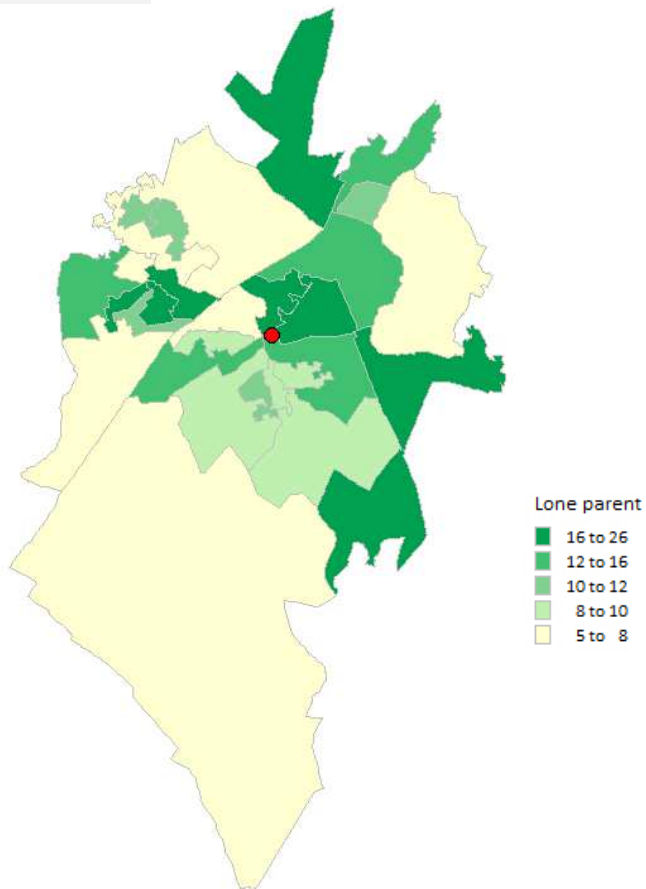
Household Composition - Household

Number of households - Household composition

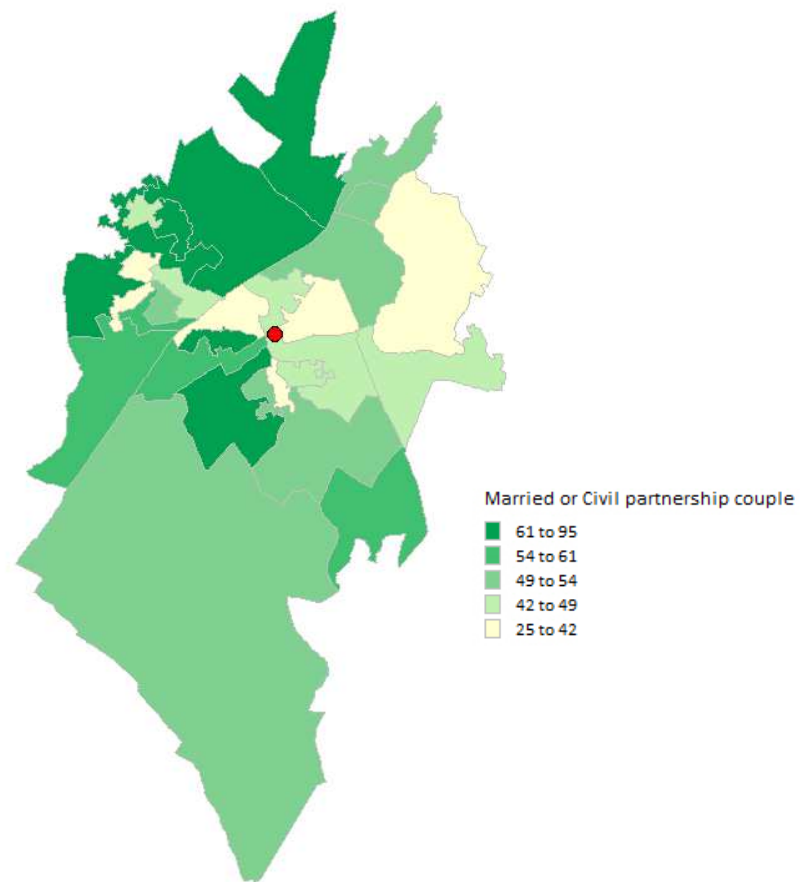
● Library

□ Output area covering 80 percent of the borrowers by distance from the library

Lone Parent



Married or Civil Partnership Couple



QS113EW - Household composition - Households

Source : Census 2011

Produced by the Research & Insight Team, Leicestershire County Council.

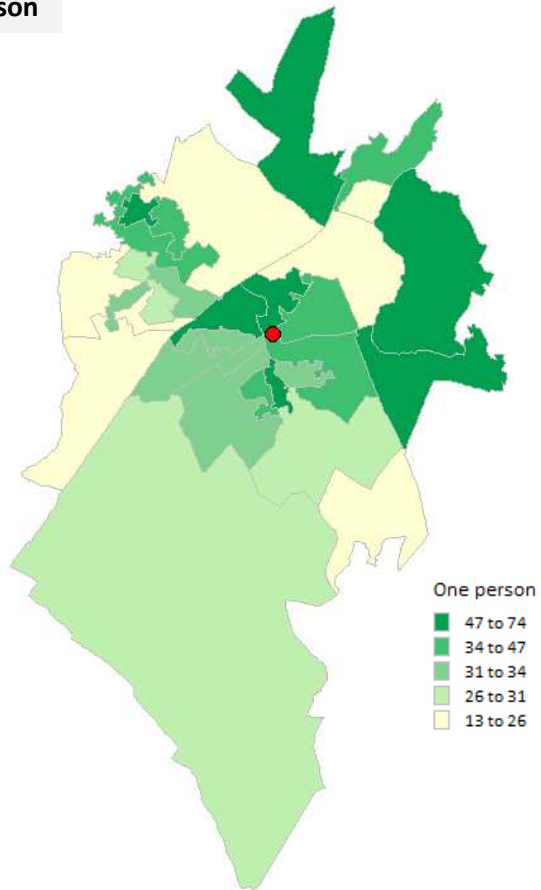
© Source 2011 Census, Output Area Boundaries. Crown Copyright 2015. Crown Copyright material.

Household Composition - People

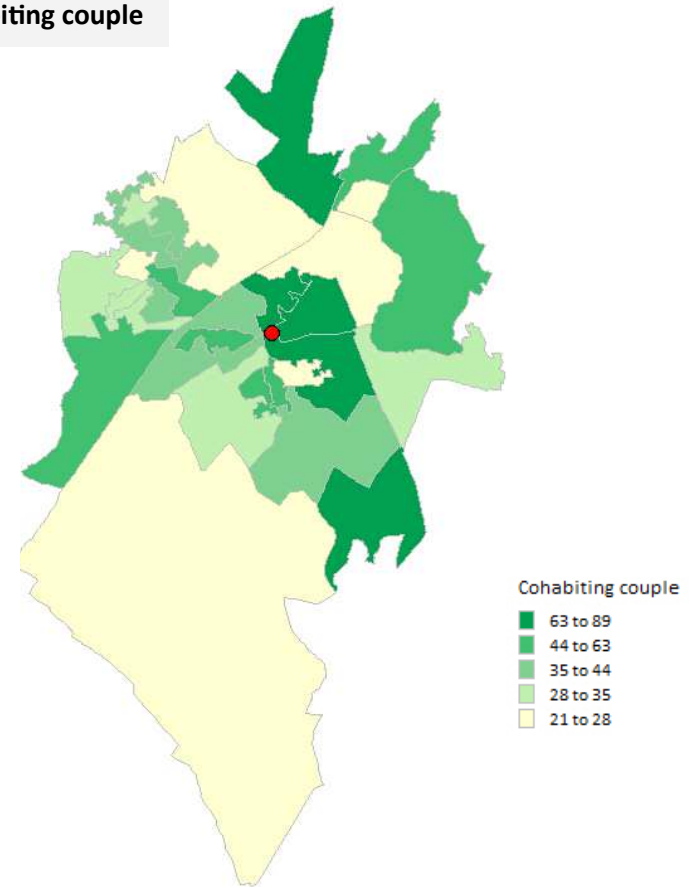
Number of people - Household composition

- Library
- Output area covering 80 percent of the borrowers by distance from the library

One Person



Cohabiting couple



QS112EW - Household composition - People

Source : Census 2011

Produced by the Research & Insight Team, Leicestershire County Council.

© Source 2011 Census, Output Area Boundaries. Crown Copyright 2015. Crown Copyright material.

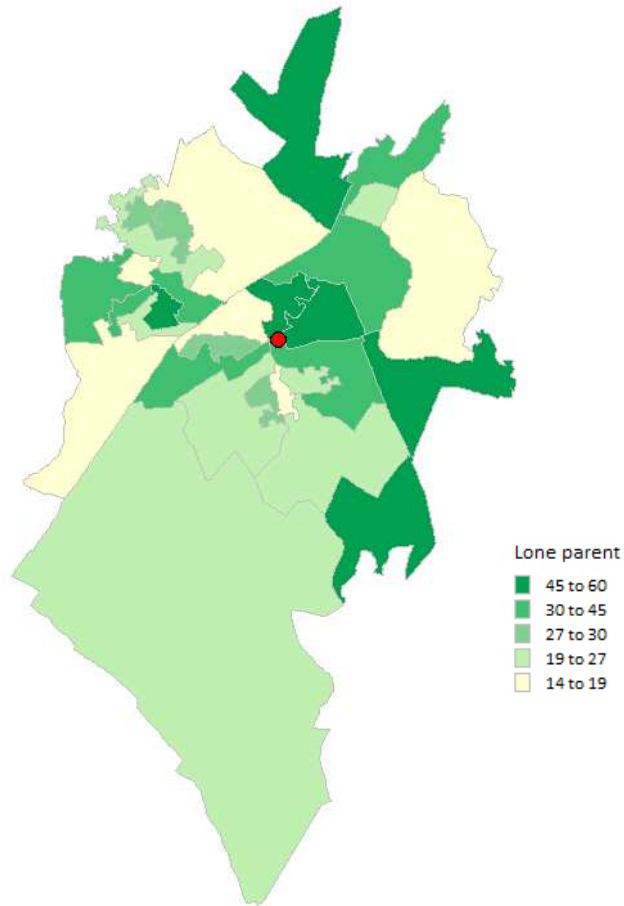
Household Composition - People

Number of people - Household composition

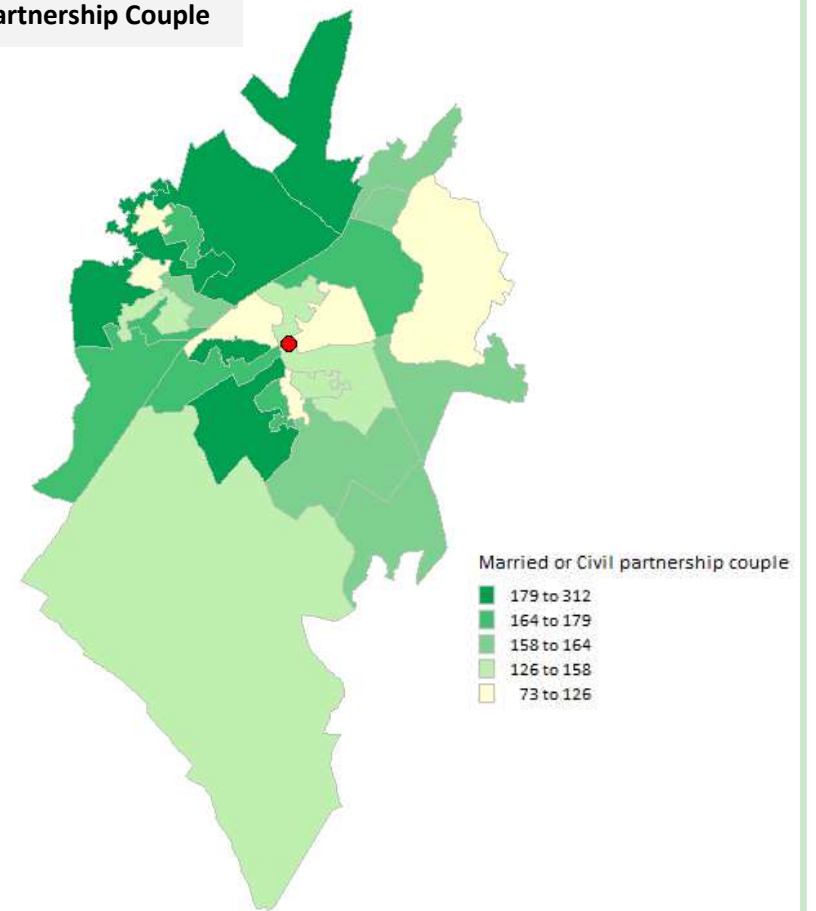
● Library

□ Output area covering 80 percent of the borrowers by distance from the library

Lone Parent



Married or Civil Partnership Couple



QS112EW - Household composition - People

Source : Census 2011

Produced by the Research & Insight Team, Leicestershire County Council.

© Source 2011 Census, Output Area Boundaries. Crown Copyright 2015. Crown Copyright material.

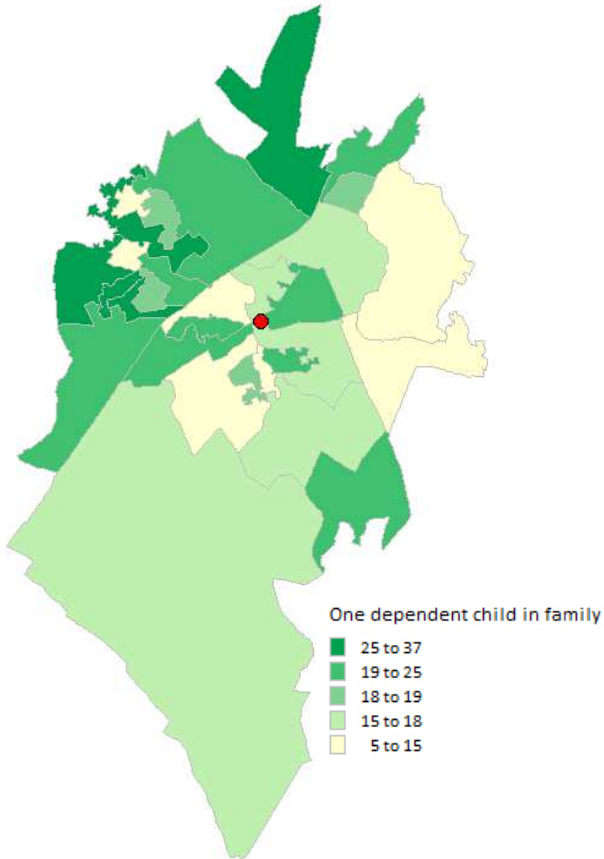
Families with Dependent Children

Number of households - Families with dependent children

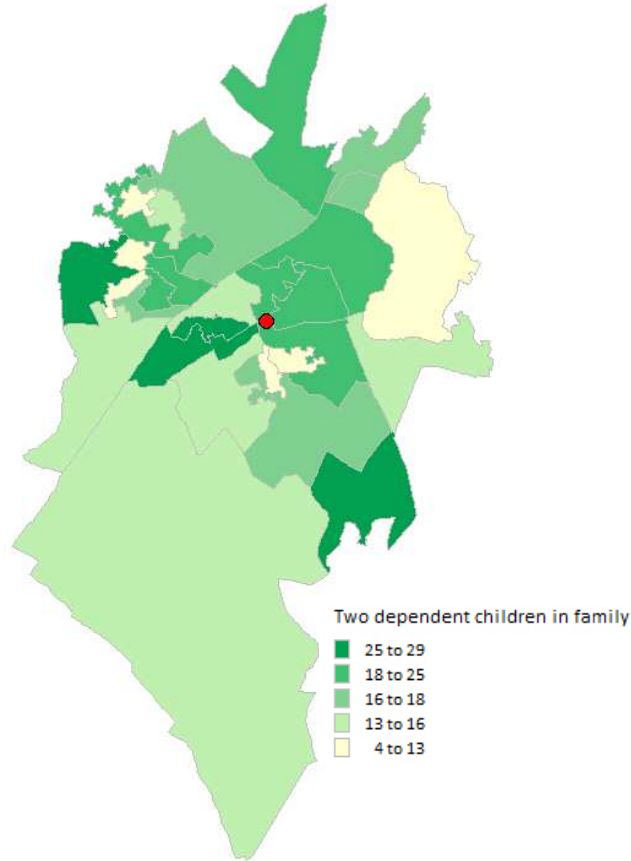
● Library

□ Output area covering 80 percent of the borrowers by distance from the library

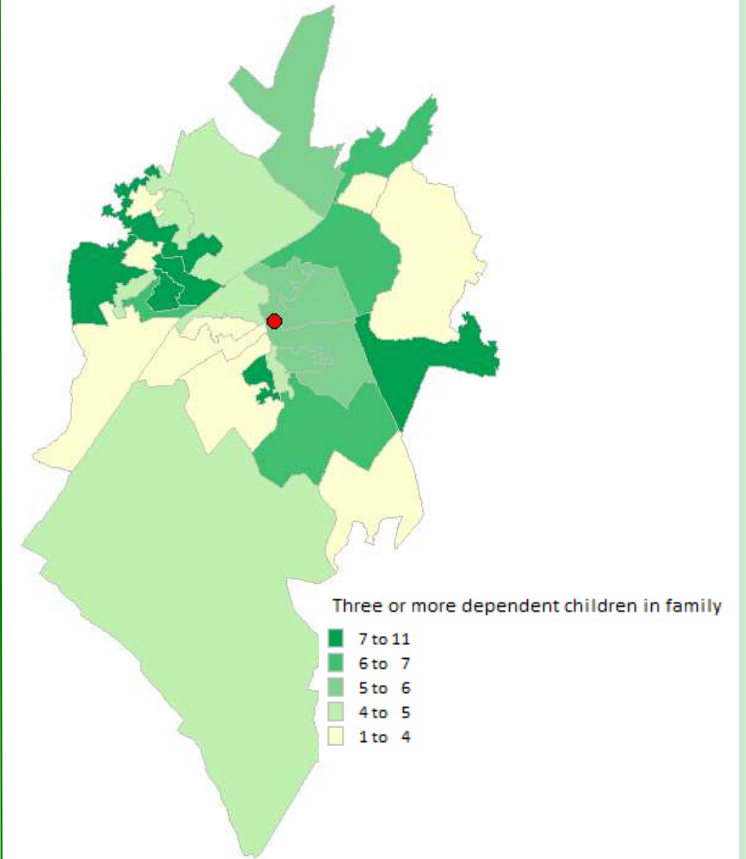
One dependent child in family



Two dependent children in family



Three or more dependent children in family



QS118EW - Families with dependent children - All families in households & all dependent children in households

Source : Census 2011

Produced by the Research & Insight Team, Leicestershire County Council.

© Source 2011 Census, Output Area Boundaries. Crown Copyright 2015. Crown Copyright material.

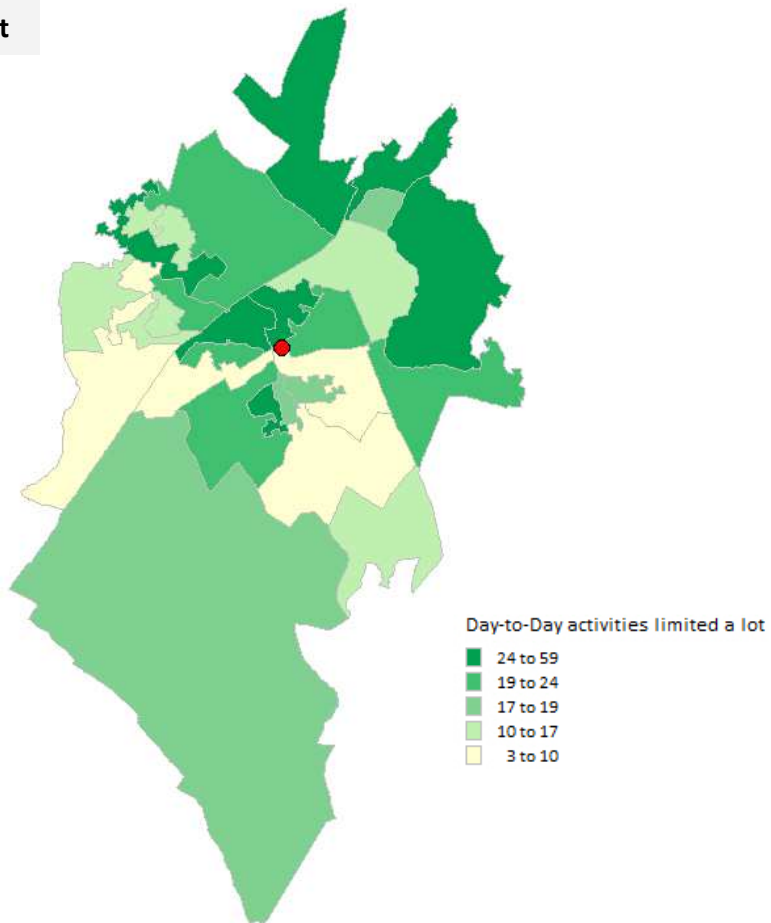
Day-to-Day Activities Limited

Number of people - Day-to-day activities limited

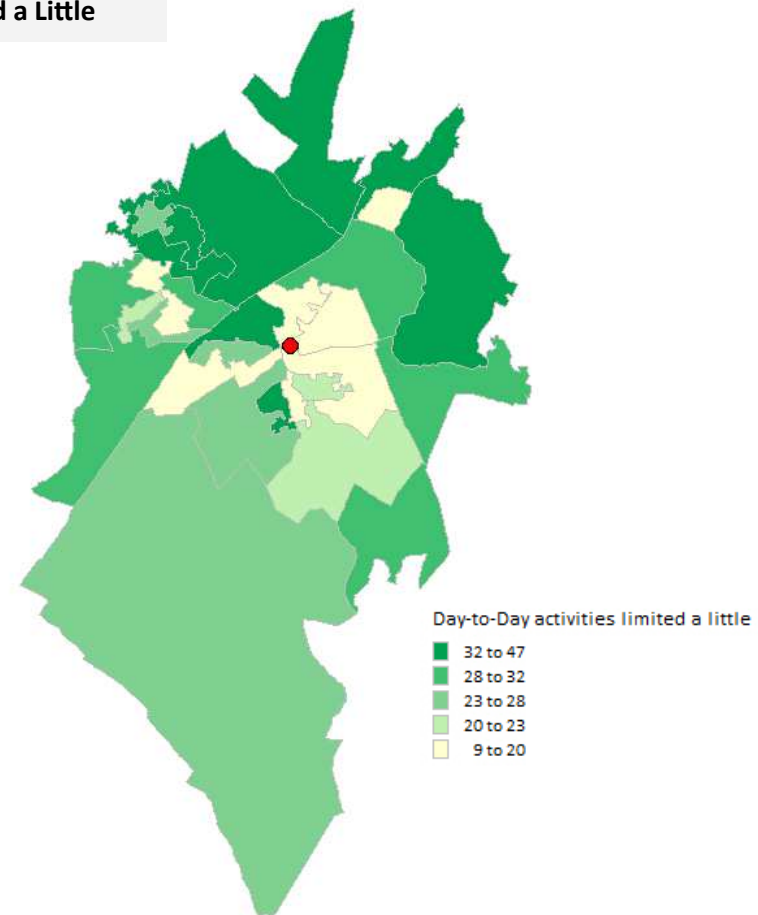
● Library

□ Output area covering 80 percent of the borrowers by distance from the library

Limited a Lot



Limited a Little



QS303EW - Long-term health problem or disability - Persons - All residents

Source : Census 2011

Produced by the Research & Insight Team, Leicestershire County Council.

© Source 2011 Census, Output Area Boundaries. Crown Copyright 2015. Crown Copyright material.

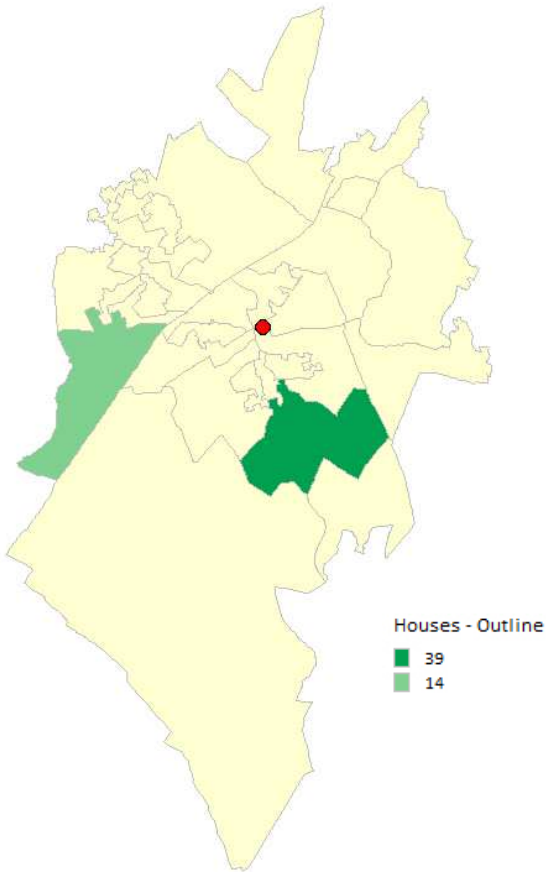
Housebuilding

Number of Houses

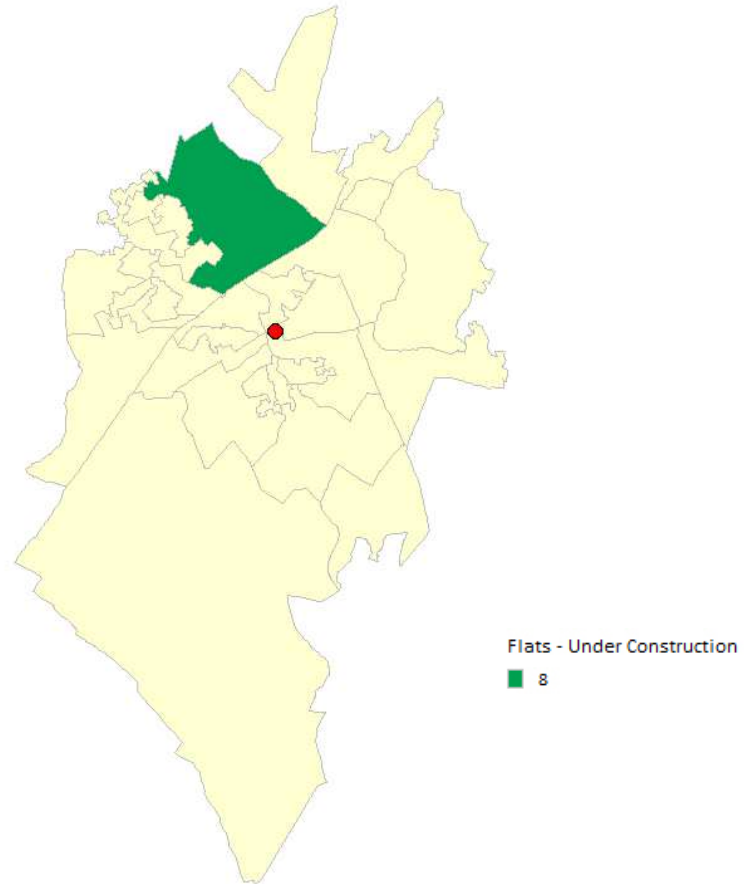
● Library

□ Output area covering 80 percent of the borrowers by distance from the library

Houses - Outline PP



Flats - Under Construction



Source : District Council - Planning Department

Produced by the Research & Insight Team, Leicestershire County Council.

© Source 2011 Census, Output Area Boundaries. Crown Copyright 2015. Crown Copyright material.